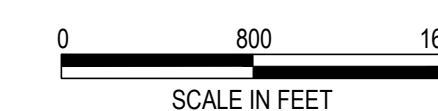


**NOTES:**

1. DATE OF IMAGERY: 2014 (GIS.NY.GOV)
2. SOURCE OF TAX MAP DATE: NEW YORK CITY, DEPARTMENT OF CITY PLANNING



DESIGNED BY:	DRAWN BY:	CHECKED BY:	SKETCH SHOWING APPROXIMATE TAX LOT LINES OVERLAID ON DIGITAL IMAGERY		
			JURISDICTION LIMIT RED HOOK KINGS COUNTY NEW YORK		
			<b>KSE</b> <b>KS ENGINEERS, P.C.</b> <small>Engineers • Surveyors • Construction Managers          494 Broad Street, Newark, N.J. 07102          Phone: (973) 623-2999, Fax: (973) 623-2988</small>		
DAVID D. RUPNARAIN		SCALE:	DATE:	PROJECT NO.:	SHEET NO.:
PROFESSIONAL LAND SURVEYOR N.J. LICENSE NO. 050295		1" = 800'	03/07/16	2015-1735	INDEX



MATCHLINE - SEE SHEET S-02

MATCHLINE - SEE SHEET S-03

NOTES:

1. DATE OF IMAGERY: 2014 (GIS.NY.GOV)
2. SOURCE OF TAX MAP DATE: NEW YORK CITY, DEPARTMENT OF CITY PLANNING



DESIGNED BY:	DRAWN BY:	CHECKED BY:	SKETCH SHOWING APPROXIMATE TAX LOT LINES OVERLAID ON DIGITAL IMAGERY		
		REVISIONS	JURISDICTION LIMIT RED HOOK		
		NO.			
			KINGS COUNTY	NEW YORK	
			<b>KSE</b> <i>KS ENGINEERS, P.C.</i> <small>Engineers • Surveyors • Construction Managers          494 Broad Street, Newark, N.J. 07102          Phone: (973) 623-2999, Fax: (973) 623-2988</small>		
DAVID D. RUPNARAIN PROFESSIONAL LAND SURVEYOR N.J. LICENSE NO. 050295		SCALE: 1" = 200'	DATE: 03/07/2016	PROJECT NO.: 2015-1735	SHEET NO.: 1 OF 08

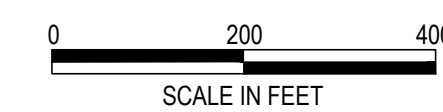
MATCHLINE - SEE SHEET S-01



MATCHLINE - SEE SHEET S-04

NOTES:

1. DATE OF IMAGERY: 2014 (GIS.NY.GOV)
2. SOURCE OF TAX MAP DATE: NEW YORK CITY, DEPARTMENT OF CITY PLANNING



DESIGNED BY:	DRAWN BY:	CHECKED BY:	SKETCH SHOWING APPROXIMATE TAX LOT LINES OVERLAID ON DIGITAL IMAGERY
		REVISIONS	
		No.	
JURISDICTION LIMIT			
KINGS COUNTY			NEW YORK
<b>KSE</b>			
KS ENGINEERS, P.C.			
Engineers • Surveyors • Construction Managers 494 Broad Street, Newark, N.J. 07102 Phone: (973) 623-2999, Fax: (973) 623-2988			
DAVID D. RUPNARAIN	SCALE: 1" = 200'	DATE: 03/07/2016	PROJECT NO.: 2015-1735
PROFESSIONAL LAND SURVEYOR N.J. LICENSE NO. 050295			SHEET NO.: 2 OF 08

MATCHLINE - SEE SHEET S-01



MATCHLINE - SEE SHEET S-04

MATCHLINE - SEE SHEET S-05

NOTES:

1. DATE OF IMAGERY: 2014 (GIS.NY.GOV)
2. SOURCE OF TAX MAP DATE: NEW YORK CITY, DEPARTMENT OF CITY PLANNING



DESIGNED BY:	DRAWN BY:	CHECKED BY:	SKETCH SHOWING APPROXIMATE TAX LOT LINES OVERLAID ON DIGITAL IMAGERY
		REVISIONS	JURISDICTION LIMIT RED HOOK
		NO.	
			KINGS COUNTY
			NEW YORK
			<b>KSE</b> KS ENGINEERS, P.C.
			Engineers • Surveyors • Construction Managers 494 Broad Street, Newark, N.J. 07102 Phone: (973) 623-2999, Fax: (973) 623-2988
DAVID D. RUPNARAIN PROFESSIONAL LAND SURVEYOR N.J. LICENSE NO. 050295	SCALE: 1" = 200'	DATE: 03/07/2016	PROJECT NO.: 2015-1735
			SHEET NO.: 3 OF 08

MATCHLINE - SEE SHEET S-02

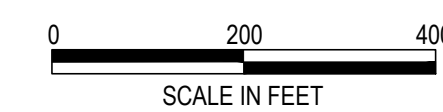
MATCHLINE - SEE SHEET S-03



MATCHLINE - SEE SHEET S-06

NOTES:

1. DATE OF IMAGERY: 2014 (GIS.NY.GOV)
2. SOURCE OF TAX MAP DATE: NEW YORK CITY, DEPARTMENT OF CITY PLANNING



DESIGNED BY:	DRAWN BY:	CHECKED BY:	SKETCH SHOWING APPROXIMATE TAX LOT LINES OVERLAID ON DIGITAL IMAGERY
		REVISIONS	
		No.	
JURISDICTION LIMIT RED HOOK			NEW YORK
KINGS COUNTY			
<b>KSE</b> KS ENGINEERS, P.C.			Engineers • Surveyors • Construction Managers 494 Broad Street, Newark, N.J. 07102 Phone: (973) 623-2999, Fax: (973) 623-2988
DAVID D. RUPNARAIN PROFESSIONAL LAND SURVEYOR N.J. LICENSE NO. 050295	SCALE: 1" = 200'	DATE: 03/07/2016	PROJECT NO.: 2015-1735 SHEET NO.: 4 OF 08

MATCHLINE - SEE SHEET S-03



MATCHLINE - SEE SHEET S-06

MATCHLINE - SEE SHEET S-07

NOTES:

1. DATE OF IMAGERY: 2014 (GIS.NY.GOV)
2. SOURCE OF TAX MAP DATE: NEW YORK CITY, DEPARTMENT OF CITY PLANNING



DESIGNED BY:	DRAWN BY:	CHECKED BY:	SKETCH SHOWING APPROXIMATE TAX LOT LINES OVERLAID ON DIGITAL IMAGERY
			JURISDICTION LIMIT RED HOOK
			KINGS COUNTY NEW YORK
			<b>KSE</b> KS ENGINEERS, P.C.
			Engineers • Surveyors • Construction Managers 494 Broad Street, Newark, N.J. 07102 Phone: (973) 623-2999, Fax: (973) 623-2988
DAVID D. RUPNARAIN PROFESSIONAL LAND SURVEYOR N.J. LICENSE NO. 050295	SCALE: 1" = 200'	DATE: 03/07/2016	PROJECT NO.: 2015-1735
			SHEET NO.: 5 OF 08

MATCHLINE - SEE SHEET S-04

RED HOOK  
TERMINAL

MATCHLINE - SEE SHEET S-05



MATCHLINE - SEE SHEET S-08



NOTES:

1. DATE OF IMAGERY: 2014 (GIS.NY.GOV)
2. SOURCE OF TAX MAP DATE: NEW YORK CITY, DEPARTMENT OF CITY PLANNING



DESIGNED BY:	DRAWN BY:	CHECKED BY:	SKETCH SHOWING APPROXIMATE TAX LOT LINES OVERLAID ON DIGITAL IMAGERY
		REVISIONS	
		No.	
JURISDICTION LIMIT RED HOOK			
KINGS COUNTY			NEW YORK
<b>KSE</b> KS ENGINEERS, P.C.			Engineers • Surveyors • Construction Managers 494 Broad Street, Newark, N.J. 07102 Phone: (973) 623-2999, Fax: (973) 623-2988
DAVID D. RUPNARAIN PROFESSIONAL LAND SURVEYOR N.J. LICENSE NO. 050295	SCALE: 1" = 200'	DATE: 03/07/2016	PROJECT NO.: 2015-1735 SHEET NO.: 6 OF 08

MATCHLINE - SEE SHEET S-05



MATCHLINE - SEE SHEET S-08

NOTES:

1. DATE OF IMAGERY: 2014 (GIS.NY.GOV)
2. SOURCE OF TAX MAP DATE: NEW YORK CITY, DEPARTMENT OF CITY PLANNING



DESIGNED BY:	DRAWN BY:	CHECKED BY:	SKETCH SHOWING APPROXIMATE TAX LOT LINES OVERLAID ON DIGITAL IMAGERY
		REVISIONS	JURISDICTION LIMIT RED HOOK
		NO.	
DAVID D. RUPNARAIN PROFESSIONAL LAND SURVEYOR N.J. LICENSE NO. 050295			<b>KSE</b> KS ENGINEERS, P.C.
			Engineers • Surveyors • Construction Managers 494 Broad Street, Newark, N.J. 07102 Phone: (973) 623-2999, Fax: (973) 623-2988
SCALE: 1" = 200'	DATE: 03/07/2016	PROJECT NO.:	2015-1735
		SHEET NO.:	7 OF 08



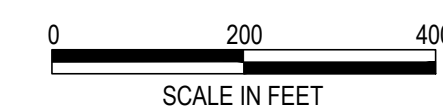
MATCHLINE - SEE SHEET S-06

MATCHLINE - SEE SHEET S-07



NOTES:

1. DATE OF IMAGERY: 2014 (GIS.NY.GOV)
2. SOURCE OF TAX MAP DATE: NEW YORK CITY, DEPARTMENT OF CITY PLANNING



DESIGNED BY:	DRAWN BY:	CHECKED BY:	SKETCH SHOWING APPROXIMATE TAX LOT LINES OVERLAID ON DIGITAL IMAGERY
		REVISIONS	
		No.	
			JURISDICTION LIMIT RED HOOK
			KINGS COUNTY
			NEW YORK
			<b>KSE</b> KS ENGINEERS, P.C.
			Engineers • Surveyors • Construction Managers 494 Broad Street, Newark, N.J. 07102 Phone: (973) 623-2999, Fax: (973) 623-2988
DAVID D. RUPNARAIN PROFESSIONAL LAND SURVEYOR N.J. LICENSE NO. 050295	SCALE: 1" = 200'	DATE: 03/07/2016	PROJECT NO.: 2015-1735
			SHEET NO.: 8 OF 08